

AMENDED INFORMATION FORM FILED PURSUANT TO
SEC. 49.455 OF THE TEXAS WATER CODE FOR
TRAVIS COUNTY WATER CONTROL AND IMPROVEMENT
DISTRICT – POINT VENTURE

1. The name of the District is Travis County Water Control and Improvement District – Point Venture.

2. The complete and accurate legal description of the boundaries of the District is attached hereto as Exhibit “A.”

3. The most recent rate of District taxes on property located in the District is \$0. 6606 per \$100 of taxable value.

4. The total amount of bonds which have been approved by the voters and which may be issued by the District (excluding refunding bonds and any bonds or portion of bonds payable solely from revenues received or expected to be received pursuant to a contract with a governmental entity): \$26,590,000.

5. The aggregate initial principal amount of all bonds of the District payable in whole or in part from taxes (excluding refunding bonds and any bonds or portion of bonds payable solely from revenues received or expected to be received pursuant to a contract with a governmental entity) that have been previously issued: \$26,590,000.

6. No standby fee is imposed by the District.

7. The date on which the election was held to confirm the creation of the District is November 27, 1970.

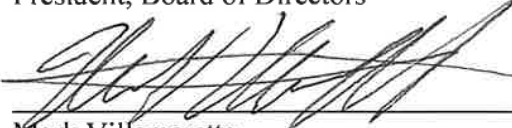
8. The functions performed or to be performed by the District are the provision of water, sewer, and drainage service to users within the District.

9. The particular form of Notice to Purchasers required by Sec. 49.4521 of the Texas Water Code to be furnished by a seller to a purchaser of real property in the District, completed by the District with all information required to be furnished by the District, is attached hereto as Exhibit "B."

SIGNED this 25th day of September, 2025.



Steve Tabaska
President, Board of Directors




Mark Villemarette
Vice President, Board of Directors



Manuel Macias
Secretary, Board of Directors



Curtis Webber
Assistant Secretary, Board of Directors



James Kleiss
Assistant Secretary, Board of Directors

ATTEST:



Manuel Macias
Secretary, Board of Directors

[DISTRICT SEAL]




Travis County Water
Control &
Improvement
District -
Point Venture

ACKNOWLEDGMENTS


STATE OF TEXAS §
 §
COUNTY OF TRAVIS §

This instrument was acknowledged before me on September 25, 2025 by Steve Tabaska, Mark Villemarette, Manuel Macias, Curtis Webber, and James Kleiss as Directors of Travis County Water Control and Improvement District – Point Venture.

[SEAL]




Notary Public, State of Texas
My Commission Expires: 8/30/2026




STATE OF TEXAS §
 §
COUNTY OF TRAVIS §

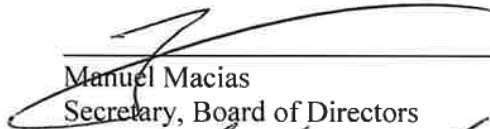
We hereby certify that the above and foregoing information is true and correct.




Steve Tabaska
President, Board of Directors




Mark Villemarette
Vice President, Board of Directors



Manuel Macias
Secretary, Board of Directors



Curtis Webber
Assistant Secretary, Board of Directors




James Kleiss
Assistant Secretary, Board of Directors

Sworn and subscribed to before me, the undersigned authority, on this 25th day of September, 2025.



Notary Public, State of Texas

[SEAL]



A tract of approximately 1002 acres of land in Travis County, Texas more particularly described as follows:

BEGINNING at a rock mound found at the northeast corner of the Adams, Beaty and Moulton Survey No. 141, Abstract No. 2183; said point being a common corner with the Ed Pearson Survey No. 142, Abstract No. 2618; said point also being on the westerly boundary line of the J. Pearson Survey No. 316, Abstract No. 641;

THENCE S 29°-13'W., 1321.3 feet along the common line between the said Adams, Beaty and Moulton Survey No. 141, Abstract No. 2183 and the J. Pearson Survey No. 316, Abstract No. 641 to a point;

THENCE through the interior of the said J. Pearson Survey No. 316, Abstract No. 641 along the 715 contour line above mean sea level as established by the Corps of Engineers the following two (2) courses:

1. S 12°-58'W., 190.4 feet to a point;
2. N 80°-42'W., 54.50 feet to a point;

THENCE S 29°-13'W., 700.00 feet along the common line between the said Adams, Beaty and Moulton Survey No. 141, Abstract No. 2183 and the J. Pearson Survey No. 316, Abstract No. 641 to a point;

THENCE through the interior of the said J. Pearson Survey No. 316, Abstract No. 641 along the 715 contour line above mean sea level as established by the Corps of Engineers the following four (4) courses:

1. S 35°-14'E., 144.6 feet to a point;
2. S 24°-48'E., 171.8 feet to a point;
3. S 69°-00'W., 261.7 feet to a point;
4. N 72°-01'W., 104.3 feet to a point;

THENCE S 29°-13'W., 1918.8 feet along the common line between the Adams, Beaty and Moulton Survey No. 141, Abstract No. 2183 and the J. Pearson Survey No. 316, Abstract No. 641 to a point on northerly bank of the Colorado River;

THENCE along the meandering northerly bank of the Colorado River the following twenty-nine (29) courses:

1. S 70°-13'W., 1192.7 feet to a point;
2. S 63°-19'W., 1442.7 feet to a point;
3. S 61°-06'W., 866.7 feet to a point;
4. S 59°-47'W., 788.8 feet to a point;
5. S 58°-40'W., 645.00 feet to a point;
6. S 55°-47'W., 404.2 feet to a point; ...

Exhibit "A"

7. S 72°-00'W., 511.7 feet to a point;
8. S 73°-10'W., 385.2 feet to a point;
9. S 86°-35'W., 447.8 feet to a point;
10. N 87°-23'W., 491.7 feet to a point;
11. N 61°-22'W., 519.00 feet to a point;
12. N 39°-42'W., 572.8 feet to a point;
13. N 30°-41'W., 435.9 feet to a point;
14. N 26°-10'W., 403.7 feet to a point;
15. N 15°-04'W., 275.9 feet to a point;
16. N 4°-36'W., 259.9 feet to a point;
17. N 3°-09'E., 560.8 feet to a point;
18. N 17°-20'E., 364.5 feet to a point;
19. N 15°-36'E., 364.7 feet to a point;
20. N 28°-03'E., 507.8 feet to a point;
21. N 30°-27'E., 515.6 feet to a point;
22. N 33°-08'E., 233.7 feet to a point;
23. N 32°-45'E., 283.6 feet to a point;
24. N 36°-43'E., 223.8 feet to a point;
25. N 29°-33'E., 342.8 feet to a point;
26. N 34°-08'E., 360.2 feet to a point;
27. N 35°-25'E., 327.7 feet to a point;
28. N 31°-39'E., 175.2 feet to a point;
29. N 36°-50'E., 200.36 feet to a point;

THENCE through the interior of the C.C. Browning Survey No. 412, Abstract No. 76 the following two (2) courses:

1. S 58°-48'E., 238.2 feet to a point;
2. N 72°-25'E., 252.3 feet to a point on the common line between the C.C. Browning Survey No. 412, Abstract No. 76 and the B. Milam Survey No. 515, Abstract No. 571;

THENCE S 60°-46'E., 2124.2 feet along the common line between the said C.C. Browning Survey No. 412, Abstract No. 76 and the B. Milam Survey No. 515, Abstract No. 571 to a point;

THENCE through the interior of the said B. Milam Survey No. 515, Abstract No. 571 the following five (5) courses along the 715 contour line above mean sea level as established by the Corps of Engineers;

1. N 49°-28'E., 82.1 feet to a point;
2. N 76°-03'W., 81.9 feet to a point;
3. N 32°-27'W., 313.0 feet to a point;
4. N 22°-26'E., 361.5 feet to a point;
5. N 89°-13'E., 530.0 feet to a point;

THENCE N 29°-13'E., 208.0 feet along the common line between the said B. Milam Survey No. 515, Abstract No. 571 and the T. Anderson Survey No. 85, Abstract No. 2185 to a point;

THENCE through the interior of the said B. Milan Survey No. 515, Abstract No. 571 the following three (3) courses along the 715 contour line above mean sea level as established by the Corps of Engineers;

1. N 45°-39'W., 115.0 feet to a point;
2. N 4°-35'W., 246.0 feet to a point;
3. N 78°-27'E., 330.0 feet to a point;

THENCE N 28°-15'E., 70.0 feet along the common line between the said B. Milan Survey No. 515, Abstract No. 571 and the T. Anderson Survey No. 85, Abstract No. 2183 to a point;

THENCE through the interior of the said B. Milan Survey No. 515 Abstract No. 571 the following four (4) courses along the 715 contour line above mean sea level as established by the Corps of Engineers;

1. N 35°-32'W., 271.0 feet to a point;
2. N 14°-37'E., 218.0 feet to a point;
3. N 56°-47'E., 338.7 feet to a point;
4. S 75°-45'E., 150.0 feet to a point;

THENCE N 29°-15'E., 375.1 feet along the common line between the said B. Milan Survey No. 515 Abstract No. 571 and the Adams, Beatty, and Moulton Survey No. 141 Abstract No. 2183 to a point;

THENCE through the interior of the said Adams, Beatty, and Moulton Survey No. 141 Abstract No. 2183 along the meandering fenced northerly R.O.W. line of Anderson Bend Road the following ten (10) courses:

1. S 35°-32'E., 107.37 feet to a point;
2. S 73°-03'E., 286.9 feet to a point;
3. S 64°-30'E., 190.5 feet to a point;
4. S 59°-17'E., 369.0 feet to a point;
5. S 38°-45'E., 153.9 feet to a point;
6. S 12°-16'E., 130.9 feet to a point;
7. S 43°-21'E., 225.2 feet to a point;
8. S 66°-37'E., 235.2 feet to a point;
9. N 87°-40'E., 109.0 feet to a point;
10. S 40°-02'E., 196.7 feet to a point;

THENCE N 30°-00'E., 1732.0 feet to a point on the common line between the said Adams, Beatty, and Moulton Survey No. 141 Abstract No. 2183 and the Ed Pearson Survey No. 142 Abstract No. 2616;

THENCE S 60°-40'E., 2294.4 feet along the common line between the said Adams, Beatty, and Moulton Survey No. 141 Abstract No. 2183 and the Ed Pearson Survey No. 142 Abstract No. 2616 to the POINT OF BEGINNING, containing approximately 1002 acres of land.

I HEREBY CERTIFY that these notes are the results of records made by others and do not purport to represent an actual survey made on the ground.

WITNESS MY HAND AND SEAL this the 30th day of March, 1970, A.D.

DRYANT-CURINGTON, INC.

H. M. Curington
Registered Professional Engineer

NOTICE TO PURCHASER OF SPECIAL TAXING OR ASSESSMENT DISTRICT

The real property, described below, which you are about to purchase is located in Travis County Water Control and Improvement District – Point Venture and may be subject to District taxes. The District may, subject to voter approval, impose taxes and issue bonds. The District may impose an unlimited rate of tax in payment of such bonds. The current rate of the District property tax is \$0._____ on each \$100 of assessed valuation. The total amount of bonds payable wholly or partly from property taxes, excluding refunding bonds that are separately approved by the voters, approved by the voters are:

- (i) \$26,590,000 for water, sewer, and drainage facilities.

The aggregate initial principal amounts of all such bonds issued are:

- (i) \$26,590,000 for water, sewer, and drainage facilities.

The District is located wholly or partly within the corporate boundaries of the City of the Village of Point Venture. The municipality and the District overlap but may not provide duplicate services or improvements. Property located in the municipality and the District is subject to taxation by the municipality and the District.

The purpose of this District is to provide water, sewer, and drainage facilities and services. The cost of District facilities is not included in the purchase price of your property.

The legal description of the property which you are acquiring is as follows:

Date

Signature of Seller

PURCHASER IS ADVISED THAT THE INFORMATION SHOWN ON THIS FORM IS SUBJECT TO CHANGE BY THE DISTRICT AT ANY TIME. THE DISTRICT ANNUALLY ESTABLISHES TAX RATES. PURCHASER IS ADVISED TO CONTACT THE DISTRICT TO DETERMINE THE STATUS OF ANY CURRENT OR PROPOSED CHANGES TO THE INFORMATION SHOWN ON THIS FORM.

The undersigned purchaser hereby acknowledges receipt of the foregoing notice at or before the execution of a binding contract for the purchase of the real property or at closing of purchase of the real property.

Date

Signature of Purchaser

ACKNOWLEDGMENTS MUST BE PROVIDED FOR THE SELLER AND PURCHASER ON THE NOTICE THAT IS SIGNED AT CLOSING.